Approved For Release 1999/09/22 : CIA-RDP78-05867A000518750007-7

1253017

LOC. NO.

LATITUDE

LONGITUDE

COUNTRY

PROVINCE

WAC 554A

SUBJECT | SUBJECT | SUBJECT | SUBJECT | SUBJECT | SUBJECT | SUBJECT | SUBJECT | SUBJECT

C H I N A K O K H I (N R) S E T

L E N E N G E C H I N A K O

T H I N O T E B U DDHIST PRAYER FLAG.

(3,10)

25X1A

DATE OF PHOTO		TYPE	QUALITY	CLASS	NO. OF CARDS	SOURCE
6	4	4	2	3	2	[redacted]

CLASSIFICATION

CAPTIONED BY

Approved For Release 1999/09/22 : CIA-RDP78-05867A000518750007-7

PHOTO ANALYSIS REPORT

Approved For Release 1999/09/22 : CIA-RDP78-05867A000518750007-7

LOT NO. 63-156 MAP REFERENCE 204/16/46 LATITUDE 16 58 N LONGITUDE 89 35 E

COUNTRY PROVINCE WAC 554A

AREA NO	SUBJECT	SUBJECT	SUBJECT	SUBJECT	SUBJECT	SUBJECT	SUBJECT	SUBJECT
BT	CIO	CIT	AKU	AJC				

CHONGKHA — NEPALESE M
GN — NOTG — BAMSOO — WAT E
KP1 PE — AC — ROSS ROAD.

(8.24.81)

25X1A [redacted]

DATE OF PHOTO	TYPE	QUALITY	CLASS	NO. OF CARDS	SOURCE
64	4	2	3	4	

CLASSIFICATION Conf CAPTIONED BY

Approved For Release 1999/09/22 : CIA-RDP78-05867A000518750007-7

FORM NO. 1 Jun 64 174 USE PREVIOUS EDITIONS

PHOTO ANALYSIS REPORT

Approved For Release 1999/09/22 : CIA-RDP78-05867A000518750007-7

PHOTO NO. 112530 LOT NO. [illegible] MAP REFERENCE [illegible] LATITUDE [illegible] LONGITUDE [illegible]

COUNTRY PROVINCE WAC 554 A

AREA NO	SUBJECT	SUBJECT	SUBJECT	SUBJECT	SUBJECT	SUBJECT	SUBJECT	SUBJECT
BT	C10	C7G	AKU					

CHONGKHA (NR) NEPALESE

EWO MAN CARRY, NG TE

KETTLE. N 1 NOO-BHUTAN RD.

(8.2A) 25X1A

[redacted]

DATE OF PHOTO	TYPE	QUALITY	CLASS	NO. OF CARDS	SOURCE
64	4	2	3	3	

CLASSIFICATION Conf CAPTIONED BY

Approved For Release 1999/09/22 : CIA-RDP78-05867A000518750007-7

FORM NO. 1 Jan 64 174 USE PREVIOUS EDITIONS PHOTO ANALYSIS REPORT

Approved For Release 1999/09/22 : CIA-RDP78-05867A000518750007-7

FORM NO.	LOT NO.	MAP REFERENCE	LATITUDE	LONGITUDE
112534	6	64		E

COUNTRY	PROVINCE
	WAC 554A

AREA NO	SUBJECT	SUBJECT	SUBJECT	SUBJECT	SUBJECT	SUBJECT	SUBJECT	SUBJECT
BT	DOD	DOQ	D48	C69	C21	AKU		

C H O N G K H A (N R) N E W V I L
L A G E . N . I N D O - B H U T A N
R D . [M T S]

(1,7,18,...)

25X1A [redacted]

DATE OF PHOTO		TYPE	QUALITY	CLASS	NO. OF CARDS
6	4	4	2	3	5

CLASSIFICATION	CAPTIONED BY
Conf	[illegible]

FORM NO. 17K 1 Jun 56 REPLACES PREVIOUS EDITIONS

PHOTO ANALYSIS REPORT

Approved For Release 1999/09/22 : CIA-RDP78-05867A000518750007-7

Approved For Release 1999/09/22 : CIA-RDP78-05867A000518750007-7

PHOTO NO. 1125312

LATITUDE 28 58 N

LONGITUDE 89 35 E

COUNTRY

PROVINCE WAC 554A

AREA NO	SUBJECT	SUBJECT	SUBJECT	SUBJECT	SUBJECT	SUBJECT	SUBJECT	SUBJECT
BT	CU	AKU	28C	2JO				

CHONGKHA (NL) NEPAL

ETE ASHOPON INDO-

HUTAN RD. NO TE INDIAN ARMY CONVOY

(RUT)

25X1A

[redacted]

(3,1,VA)

DATE OF PHOTO	TYPE	QUALITY	CLASS	NO. OF CARDS
64	4	2	3	4

CLASSIFICATION C

CATEGORIED BY

Approved For Release 1999/09/22 : CIA-RDP78-05867A000518750007-7

FORM NO. 174 USE PREVIOUS EDITIONS

PHOTO ANALYSIS REPORT

GPO 871-269

Approved For Release 1999/09/22 : CIA-RDP78-05867A000518750007-7

PHOTO NO. 1125313

LATITUDE 36 46 N

LONGITUDE 89 35 E

PROVINCE WAC 55-4A

COUNTRY

AREA NO	SUBJECT	SUBJECT	SUBJECT	SUBJECT	SUBJECT	SUBJECT	SUBJECT	SUBJECT
BT	CFD	CH	C7V	DCD	D4H			

RUPANG (NR) POR BHUT

ANES E HOME. Em T B, F O

REIT

(1,24,18)

DATE OF PHOTO	TYPE	QUALITY	CLASS	NO. OF CARDS
64	4	2	3	5

25X1A

[redacted]

CAPTIONED BY

CLASSIFICATION Confid

Approved For Release 1999/09/22 : CIA-RDP78-05867A000518750007-7

FORM NO. 1 AUG 66 174 USE PREVIOUS EDITIONS

PHOTO ANALYSIS REPORT

Approved For Release 1999/09/22 : CIA-RDP78-05867A000518750007-7

PHOTO NO. 1125514 LOT NO. [illegible] MAP REFERENCE [illegible] LATITUDE [illegible] LONGITUDE [illegible]

COUNTRY [illegible] PROVINCE WDC 554A

AREA NO	SUBJECT	SUBJECT	SUBJECT	SUBJECT	SUBJECT	SUBJECT	SUBJECT	SUBJECT	SUBJECT
BT	54	CC1	C40	CZN					

KHITOKHA (UR) NEPALESE

ETTLEMENT (FOR SETTLEMENT)

(7, 19) 25X1A [redacted]

DATE OF PHOTO	TYPE	QUALITY	CLASS	NO. OF CARDS
64	4	2	3	4

CLASSIFICATION C CAPTIONED BY [illegible]

Approved For Release 1999/09/22 : CIA-RDP78-05867A000518750007-7

FORM NO. 174 USE PREVIOUS EDITIONS

PHOTO ANALYSIS REPORT

Approved For Release 1999/09/22 : CIA-RDP78-05867A000518750007-7

PHOTO NO. 112313 | LOT NO. | MAP REFERENCE | LATITUDE | LONGITUDE

COUNTRY | PROVINCE WPC 554/A

AREA NO	SUBJECT	SUBJECT	SUBJECT	SUBJECT	SUBJECT	SUBJECT	SUBJECT	SUBJECT
BT	COL							

CHAMADUNG (NE) PRAYER

FLAG

(10) 25X1A [redacted]

DATE OF PHOTO	TYPE	QUALITY	CLASS	NO. OF CARDS
64	4	2	3	1

CLASSIFICATION Conf | CAPTIONED BY

Approved For Release 1999/09/22 : CIA-RDP78-05867A000518750007-7

FORM NO. 174 USE PREVIOUS EDITIONS

PHOTO ANALYSIS REPORT

Approved For Release 1999/09/22 : CIA-RDP78-05867A000518750007-7

112516

COUNTRY

PROVINCE

WAC 514A

LONGITUDE 9128E

AREA NO	SUBJECT	SUBJECT	SUBJECT	SUBJECT	SUBJECT	SUBJECT	SUBJECT	SUBJECT	SUBJECT
	BT	JOB	044						

DEWAWC, R, (W W) BHUTAN

DUAR S.

(1.14)

25X1A

[redacted]

DATE OF PHOTO	TYPE	QUALITY	CLASS	NO. OF CARDS
64	4	2	3	2

CLASSIFICATION C

CAPTIONED BY

Approved For Release 1999/09/22 : CIA-RDP78-05867A000518750007-7

FORM NO. 174 USE PREVIOUS EDITIONS

PHOTO ANALYSIS REPORT

Approved For Release 1999/09/22 : CIA-RDP78-05867A000518750007-7



Approved For Release 1999/09/22 : CIA-RDP78-05867A000518750007-7

Approved For Release 1999/09/22 : CIA-RDP78-05867A000518750007-7

PHOTO NO. 1125319

LOT NO. P-170 64

LATITUDE

LONGITUDE 8907E

COUNTRY

PROVINCE WAC 554A

AREA NO BT

SUBJECT C 24

KALAF AN, W 11 0 0

6, W 4.

25X1A

DATE OF PHOTO 64

TYPE 4

QUALITY 2

CLASS 3

NO. OF CARDS 1

CAPTIONED BY

CLASSIFICATION C

PHOTO ANALYSIS REPORT

FORM NO. 1.74 USE PREVIOUS EDITIONS

Approved For Release 1999/09/22 : CIA-RDP78-05867A000518750007-7

Approved For Release 1999/09/02 : CIA-RDP78-05867A000518750007-7



Approved For Release 1999/09/02 : CIA-RDP78-05867A000518750007-7

Approved For Release 1999/09/22 : CIA-RDP78-05867A000518750007-7

COUNTRY 1125322 PROVINCE WAC 554A

AREA NO	SUBJECT	SUBJECT	SUBJECT	SUBJECT	SUBJECT	SUBJECT	SUBJECT	SUBJECT
BT	AKU	KOS	448					

BIOYAKHUMA NJ R D T O T

BAILIGANG

25X1A

[redacted]

DATE OF PHOTO	TYPE	QUALITY	CLASS	NO. OF CARDS
64	4	2	3	3

CLASSIFICATION Conf CAUTIONED BY DU

Approved For Release 1999/09/22 : CIA-RDP78-05867A000518750007-7

FORM NO. 174 USE PREVIOUS EDITIONS PHOTO ANALYSIS REPORT

Approved For Release 1999/09/22 : CIA-RDP78-05867A000518750007-7

PHOTO NO. 1125323

LONGITUDE 58 35 E

LATITUDE

REFERENCE

PROVINCE WAC 154A

COUNTRY

AREA NO	SUBJECT	SUBJECT	SUBJECT	SUBJECT	SUBJECT	SUBJECT	SUBJECT	SUBJECT
BT	C99	C78	AKU	AKE				

CHHUKA DZONG (WW) NE P

ALEX E MALE ED COUNTY TR

UCTI ON WORKER.

(8.19.71)

25X1A

[redacted]

DATE OF PHOTO	TYPE	QUALITY	CLASS	NO. OF CARDS
64	4	2	3	4

CAPTIONED BY

CLASSIFICATION

Approved For Release 1999/09/22 : CIA-RDP78-05867A000518750007-7

FORM NO. 174 USE PREVIOUS EDITIONS

PHOTO ANALYSIS REPORT

Approved For Release 1999/09/22 : CIA-RDP78-05867A000518750007-7

PHOTO NO. 1125324

LATITUDE 56 55 N

LONGITUDE 59 34 E

COUNTRY

PROVINCE WAC 554A

AREA NO	SUBJECT	SUBJECT	SUBJECT	SUBJECT	SUBJECT	SUBJECT	SUBJECT	SUBJECT
BT	C38	AC3	C78					

GEDU (NR) NEPALESE MEN

NEPALI TING BAMBOO

OR HOUSE WALL

(7,8)

25X1A

[redacted]

DATE OF PHOTO	TYPE	QUALITY	CLASS	NO. OF CARDS
64	4	2	3	3

CLASSIFICATION C

CAPTIONED BY

Approved For Release 1999/09/22 : CIA-RDP78-05867A000518750007-7

FORM NO. 1 Jan 56 174 USE PREVIOUS EDITIONS

PHOTO ANALYSIS REPORT

Approved For Release 1999/09/22 : CIA-RDP78-05867A000518750007-7

PHOTO NO. 1125325 | LOT NO. P2700 66 | MAP REFERENCE | LATITUDE | LONGITUDE 6846 E

COUNTRY | PROVINCE WAC 554A

AREA NO	SUBJECT	SUBJECT	SUBJECT	SUBJECT	SUBJECT	SUBJECT	SUBJECT	SUBJECT
BT	L76	C99	AKU					

1 S ARBHANG (NR) T 15 / BETA 20 N
1 S WOMEN BLACK, NG 35 ST O 40 N
1 S FOR RD 50 CONSTRUCTION.

(8,28) 25X1A [redacted]

DATE OF PHOTO	TYPE	QUALITY	CLASS	NO. OF CARDS	SOURCE
64	4	2	3	3	

CAPTIONED BY

CLASSIFICATION C

FORM NO. 174 USE PREVIOUS EDITIONS

PHOTO ANALYSIS REPORT

Approved For Release 1999/09/22 : CIA-RDP78-05867A000518750007-7

PHOTO NO. 112528 FLT NO. 27 SE

LATITUDE 27 9N/

LONGITUDE 99 3E

COUNTRY

PROVINCE WAC 554A

AREA NO	SUBJECT	SUBJECT	SUBJECT	SUBJECT	SUBJECT	SUBJECT	SUBJECT	SUBJECT
BT	C40	212						

TAGA DZONG — WG PALE

BDY

DATE OF PHOTO	TYPE	QUALITY	CLASS	NO. OF CARDS
6 4	4	2	3	2

25X1A

[redacted]

CLASSIFICATION C

CAPTIONED BY

Approved For Release 1999/09/22 : CIA-RDP78-05867A000518750007-7

FORM NO. 1 Jan 64 174 USE PREVIOUS EDITIONS

PHOTO ANALYSIS REPORT

Approved For Release 1999/09/22 : CIA-RDP78-05867A000518750007-7

PHOTO NO. 1125328 | MAP REFERENCE | LATITUDE 23 37 N | LONGITUDE 89 24 E

COUNTRY | PROVINCE WAC. 554A

AREA NO. BT | SUBJECT C10 | SUBJECT C12 | SUBJECT | SUBJECT | SUBJECT | SUBJECT | SUBJECT | SUBJECT

DUNA DEGAIRL.

NEPAL

25X1A

[redacted]

DATE OF PHOTO 6 4 | TYPE 4 | QUALITY 2 | CLASS 3 | NO. OF CARDS 2

CLASSIFICATION Conf | CAPTIONED BY

Approved For Release 1999/09/22 : CIA-RDP78-05867A000518750007-7

PHOTO ANALYSIS REPORT

Approved For Release 1999/09/22 : CIA-RDP78-05867A000518750007-7

PHOTO NO.	REFERENCE	DATE	LOCATION
125300	2 Nov 64	26 48N	77 30E

COUNTRY: PROVINCE: WESTERN

AREA NO	SUBJECT	SUBJECT	SUBJECT	SUBJECT	SUBJECT	SUBJECT	SUBJECT	SUBJECT
BT	DOF	COL	CLG					

SINCHULA IN BUSH 35 KM NW OF BELGAUM GOVT OF FICE.

(1,7,8)

DATE OF PHOTO	TYPE	QUALITY	CLASS	NO. OF CARDS	SOURCE
64	4	2	3	3	[redacted]

25X1A

CLASSIFICATION: Conf

CAPTIONED BY:

Approved For Release 1999/09/22 : CIA-RDP78-05867A000518750007-7

FORM NO. 1 Jun 56 174 USE PREVIOUS EDITIONS

PHOTO ANALYSIS REPORT

Approved For Release 1999/09/22 : CIA-RDP78-05867A000518750007-7

PHOTO NO. L125331 | LOT NO. B 278646 | MAP REFERENCE AF 646464 | LATITUDE 27°44'N | LONGITUDE 89°37'E

COUNTRY | PROVINCE WAC 554A

AREA NO	SUBJECT	SUBJECT	SUBJECT	SUBJECT	SUBJECT	SUBJECT	SUBJECT	SUBJECT	SUBJECT
BT	C34								

CHOCHOKA 10 KITCHEN, 20

BHUTANESE 30 HOME. 40

45 50

25X1A

[redacted]

DATE OF PHOTO		TYPE	QUALITY	CLASS	NO. OF CARDS	SO
6	4	1	2	3	1	

CLASSIFICATION Conf | CAPTIONED BY R

Approved For Release 1999/09/22 : CIA-RDP78-05867A000518750007-7

FORM NO. 1 Jun 56 | PHOTO ANALYSIS REPORT

Approved For Release 1999/09/22 : CIA-RDP78-05867A000518750007-7

PHOTO NO. 1125332

LATITUDE 63 N LONGITUDE 59 28 E

COUNTRY

PROVINCE WAC 554A

AREA NO	SUBJECT	SUBJECT	SUBJECT	SUBJECT	SUBJECT	SUBJECT	SUBJECT	SUBJECT
BT	AKU	ALE	C 7 8	D A F				

KAMJI / N D O - BHUTAN

D [C A R A V A N ?

(8.18.8.32)

25X1A

[redacted]

DATE OF PHOTO	TYPE	QUALITY	CLASS	NO. OF CARDS
64	4	2	3	4

CLASSIFICATION Conf CAPTIONED BY

Approved For Release 1999/09/22 : CIA-RDP78-05867A000518750007-7

FORM NO. 1 Jun 56 174 USE PREVIOUS EDITIONS

PHOTO ANALYSIS REPORT

Approved For Release 1999/09/22 : CIA-RDP78-05867A000518750007-7

PHOTO NO. 11253

LOT NO.

MAP REFERENCE

LATITUDE

LONGITUDE

COUNTRY

PROVINCE WAZ

AREA NO	SUBJECT	SUBJECT	SUBJECT	SUBJECT	SUBJECT	SUBJECT	SUBJECT	SUBJECT
BT	DOB	AKU						

KHAR BARI (W) /
UTAN ROAD , N
AN F 0.7 M, CC &

(1.28) 25X1A

[redacted]

DATE OF PHOTO	TYPE	QUALITY	CLASS	NO. OF CARDS
64	4	2	3	2

CLASSIFICATION Conf

CAPTIONED BY

Approved For Release 1999/09/22 : CIA-RDP78-05867A000518750007-7

FORM NO. 1 Jun 54 174 USE PREVIOUS EDITIONS

PHOTO ANALYSIS REPORT

Approved For Release 1999/09/22 : CIA-RDP78-05867A000518750007-7

PHOTO NO: 1125334 LOT NO. [illegible] MAP REFERENCE [illegible] LATITUDE [illegible] LONGITUDE [illegible]

COUNTRY PROVINCE WAC 554A

AREA NO	SUBJECT	SUBJECT	SUBJECT	SUBJECT	SUBJECT	SUBJECT	SUBJECT	SUBJECT
BT	DQD	DWQ	D36	C24	AHL	C3J	COF	AKW

TABH 1 CHH 10 O D ZO 15 NG (N.R) 20

THE 25 MBU R 30 IVER 35 VALLEY CO

NEW 45 SCH 50 OOL + HOSPITAL (RET)

Pt ① of 2-Pt PANORAMA.

See CIA ——.

25X1A

(1,4,7,9;

DATE OF PHOTO	TYPE	QUALITY	CLASS	NO. OF CARDS	SOURCE
64	4	2	3	8	[redacted]

CLASSIFICATION Conf CAPTIONED BY

Approved For Release 1999/09/22 : CIA-RDP78-05867A000518750007-7

FORM NO. 1 Jun 54 174 USE PREVIOUS EDITIONS PHOTO ANALYSIS REPORT GPO 871-268

Approved For Release 1999/09/22 : CIA-RDP78-05867A000518750007-7

PHOTO NO. 122535 FLT NO. 72780 MAP REFERENCE LATITUDE 37 36N LONGITUDE 0937E

COUNTRY PROVINCE WAC 554A

AREA NO	SUBJECT	SUBJECT	SUBJECT	SUBJECT	SUBJECT	SUBJECT	SUBJECT	SUBJECT
BT	DOD	DWQ	D36	C2G	AHL	C9J	C0F	

1 TAH I CHH O D Z O 15 N G (NR) 20

25 THIS BUREAU 30 VACCE 35 Y 40

45 NE W FCH 50 OOC + HOSPITAL (CFF+CWF)

Pt 2 of 2-Pt PANORAMA.

See CIA ——.

25X1A

[redacted]

DATE OF PHOTO	TYPE	QUALITY	CLASS	NO. OF CARDS
64	4	2	3	6

CLASSIFICATION C CAPTIONED BY

Approved For Release 1999/09/22 : CIA-RDP78-05867A000518750007-7

FORM NO. 1 Jun 56 174 USE PREVIOUS EDITIONS PHOTO ANALYSIS REPORT GPO 871-843

Approved For Release 1999/09/22 : CIA-RDP78-05867A000518750007-7

PHOTO NO. 1125336 | MAP REFERENCE | LATITUDE | LONGITUDE E932E

COUNTRY | PROVINCE WAC 554A

AREA NO BT | SUBJECT DOD | SUBJECT DOR | SUBJECT AHL | SUBJECT C26 | SUBJECT D26 | SUBJECT AKU | SUBJECT | SUBJECT

TAH 1 C 11 10 O D E O N G W 20

TAH 1 25 BU R 30 I U E R 35 U A L C E 40 Y

E L 45 D G 6 F 50 L D 8 ENGINEER'S OFFICE (FG)

Lt O of 2-Pt Panorama.

See CIA ——— 25X1A

[redacted]

I.T.W.W.P.

DATE OF PHOTO	TYPE	QUALITY	CLASS	NO. OF CARDS
64	4	2	3	6

CLASSIFICATION C | CAPTIONED BY

Approved For Release 1999/09/22 : CIA-RDP78-05867A000518750007-7

FORM NO. 1 Jan 64 174 USE PREVIOUS EDITIONS

PHOTO ANALYSIS REPORT

Approved For Release 1999/09/22 : CIA-RDP78-05867A000518750007-7

PHOTO NO. 1125337 LOT NO. MAP REFERENCE LATITUDE LONGITUDE

COUNTRY PROVINCE WAC 554A

AREA NO.	SUBJECT	SUBJECT	SUBJECT	SUBJECT	SUBJECT	SUBJECT	SUBJECT	SUBJECT
BT	DOD	DOQ	AHL	C26	D26	AKL		

TAB 11 — 1 C 11 — 10 U D E U — 15 N G A 20

T H 1 — 25 M B U R — 30 1 U F L — 35 U A L L L — 40 Y

E L — 45 D C 6 1 — 50 L D 7 — ENGINEER'S OFFICE (F6)

Pr 2 of 2 Pr PANORAMA

See CIA

25X1A

[redacted]

DATE OF PHOTO	TYPE	QUALITY	CLASS	NO. OF CARDS	SOURCE
64	4	2	3	6	

CLASSIFICATION Conf CAPTIONED BY

Approved For Release 1999/09/22 : CIA-RDP78-05867A000518750007-7

FORM NO. T Jan 54 174 USE PREVIOUS EDITIONS PHOTO ANALYSIS REPORT

Approved For Release 1999/09/22 : CIA-RDP78-05867A000518750007-7

PHOTO NO. 1125353 | MAP REFERENCE | LATITUDE | LONGITUDE

COUNTRY | PROVINCE

AREA NO. BT | SUBJECT D03 | SUBJECT D07 | SUBJECT D26 | SUBJECT D44 | SUBJECT AAL | SUBJECT C2G | SUBJECT AKU | SUBJECT

TASI

IMBU RIVER VALLEY

A FIELD

Pt. Dozer Anchorage

Sec Cir

(1.7, 18, 24.

25X1A

[redacted]

DATE OF PHOTO	TYPE	QUALITY	CLASS	NO. OF CARDS
6 Oct	4	2	2	7

CLASSIFICATION | CAPTIONED BY

Approved For Release 1999/09/22 : CIA-RDP78-05867A000518750007-7

FORM NO. 1 Jun 58 174 USE PREVIOUS EDITIONS

PHOTO ANALYSIS REPORT

Approved For Release 1999/09/22 : CIA-RDP78-05867A000518750007-7

PHOTO NO. 125333

MAP REFERENCE

LATITUDE

LONGITUDE 0933E

COUNTRY

PROVINCE WAC 554A

AREA NO	SUBJECT	SUBJECT	SUBJECT	SUBJECT	SUBJECT	SUBJECT	SUBJECT	SUBJECT	SUBJECT
BT	DIFD	DDQ	DJG	DGF	AML	C2G	AKU		

TAB H 1 CHH 10 D Z O 15 N G T 20

IMBU 25 A V C R U A L 35 L E Y 40

A F 45 E L D 50

For 2 year Program

Sec Cat

(1.7 15.2

25X1A

[redacted]

DATE OF PHOTO	TYPE	QUALITY	CLASS	NO. OF CARDS	SOUR
64	4	2	3	7	

CLASSIFICATION C

CAPTIONED BY

Approved For Release 1999/09/22 : CIA-RDP78-05867A000518750007-7

FORM NO. 1 Jun 54 174 USE PREVIOUS EDITIONS

PHOTO ANALYSIS REPORT

Approved For Release 1999/09/22 : CIA-RDP78-05867A000518750007-7

PHOTO NO. 1125310 | LOT NO. [illegible] | MAP REFERENCE [illegible] | LATITUDE [illegible] | LONGITUDE 89 37 E

COUNTRY | PROVINCE WAC 554A

AREA NO	SUBJECT	SUBJECT	SUBJECT	SUBJECT	SUBJECT	SUBJECT	SUBJECT	SUBJECT
BT	DeD	DOD	AKU	DZL	AHL	CHZ	DAV	C2G

TAFH 1 CIFH 3 DZONG I 20 H

IMBU 25 RIVER 30 VALLEY 35 40 B

ZONC 45 (FAR 50 CFT).

[illegible]

Pg 0 of 3-11 Annexed

For CIA [redacted]

25X1A

[redacted]

DATE OF PHOTO	TYPE	QUALITY	CLASS	NO. OF CARDS
64	4	2	3	8

CLASSIFICATION C [illegible] | CAPTIONED BY [illegible]

Approved For Release 1999/09/22 : CIA-RDP78-05867A000518750007-7

FORM NO. 1 Jan 54 174 USE PREVIOUS EDITIONS

PHOTO ANALYSIS REPORT

Approved For Release 1999/09/22 : CIA-RDP78-05867A000518750007-7

COUNTRY 112511 PROVINCE WAC 554A

AREA NO	SUBJECT	SUBJECT	SUBJECT	SUBJECT	SUBJECT	SUBJECT	SUBJECT	SUBJECT
BT	DEB	DEP	AHL	DAF	C2G	AKU	D36	

TASK 1 CHANGE 10 D ZONE 15 T 20 H

IMAGE 25 R / VER 30 VALLEY 35 40 8

LAOS 45 FIELD

PT 2 OF 3 PT PANORAMA.

SEE CIA ——— (17.24.28,

25X1A

[redacted]

DATE OF PHOTO	TYPE	QUALITY	CLASS	NO. OF CARDS	SOURCE
64	4	2	3	2	

CLASSIFICATION S CAPTIONED BY JAN

Approved For Release 1999/09/22 : CIA-RDP78-05867A000518750007-7

FORM NO. 174 USE PREVIOUS EDITIONS

PHOTO ANALYSIS REPORT

Approved For Release 1999/09/22 : CIA-RDP78-05867A000518750007-7

PHOTO NO. 11253/2 LOT NO. MAP REFERENCE LATITUDE LONGITUDE

COUNTRY PROVINCE WAC 554A

AREA NO	SUBJECT	SUBJECT	SUBJECT	SUBJECT	SUBJECT	SUBJECT	SUBJECT	SUBJECT
BT	B-D	Jap	Fr u	B 24	AHL	COP	D-C-1	AKW

T A S K 3 1 C H 10 O D Z O 15 N G 20 H

I M S U 25 L P C 30 R V A L 35 L E Y 40 U

E W H 45 O K A T 50 A L (BG)

Pg 3 of 3 pp Analysis

For CIA

25X1A

[redacted]

DATE OF PHOTO	TYPE	QUALITY	CLASS	NO. OF CARDS
6 4	4	2	3	8

CLASSIFICATION Conf CAPTIONED BY

Approved For Release 1999/09/22 : CIA-RDP78-05867A000518750007-7

FORM NO. 1 Jul 54 174 USE PREVIOUS EDITIONS

PHOTO ANALYSIS REPORT

Approved For Release 1999/09/22 : CIA-RDP78-05867A000518750007-7

PHOTO NO.	LOT NO.	MAP REFERENCE	LATITUDE	LONGITUDE
11 [illegible]	Brown	C	2729N	[illegible]

COUNTRY PROVINCE WAC 554A

AREA NO	SUBJECT	SUBJECT	SUBJECT	SUBJECT	SUBJECT	SUBJECT	SUBJECT	SUBJECT	SUBJECT
BT	COL	CHR	COL						

T	A	B	H	5	1		C	H	H	10		D	Z	O	15 N	G			N	20 E
W		D	Z	25 O	N	C		–	30		N	G	W		35 W	I	N	C		40 F
O	R		G	45 O	V	T		O	50 F		F	I	C E S							

25X1A

[redacted]

(ZZ 10)

DATE OF PHOTO	TYPE	QUALITY	CLASS	NO. OF CARDS	SOURCE
6 4	4	2	3	3	C I

Conf

CAPTION NO. 1

Approved For Release 1999/09/22 : CIA-RDP78-05867A000518750007-7

FILM NO. 174 [illegible]

PHOTO ANALYSIS REPORT

Approved For Release 1999/09/22 : CIA-RDP78-05867A000518750007-7

PHOTO NO. 1125 LOC. NO. MAP REFERENCE LATITUDE LONGITUDE

COUNTRY PROVINCE

AREA NO	SUBJECT	SUBJECT	SUBJECT	SUBJECT	SUBJECT	SUBJECT	SUBJECT	SUBJECT
BT	SDL	CVD						

TAS C11H0 D E J N G

U 22 0 N 6 .

For Records Purpose Viewed Only

Chief Lab

25X1A

[redacted]

DATE OF PHOTO	TYPE	QUALITY	CLASS	NO. OF CARDS
6 4	4	2	3	2

CLASSIFICATION CAPTIONED BY

Approved For Release 1999/09/22 : CIA-RDP78-05867A000518750007-7

FORM NO. 1 Jan 64 174 USE PREVIOUS EDITIONS PHOTO ANALYSIS REPORT

Approved For Release 1999/09/22 : CIA-RDP78-05867A000518750007-7

PHOTO NO. 1125346 LOT NO. 2 2306 MAP REFERENCE LATITUDE 37 39N LONGITUDE 59 37E

COUNTRY PROVINCE 10 NE 554

AREA NO.	SUBJECT	SUBJECT	SUBJECT	SUBJECT	SUBJECT	SUBJECT	SUBJECT	SUBJECT
67	COL	CHR						

TASH 1 CHH 10 DZ 0 15 NG 0 20
D DZ 25 0 NG 30 35 40
45 50

(7.0) 25X1A

BASE OF PHOTO		TYPE	QUALITY	CLASS	NO. OF CARDS	[redacted]
	L V	4	2	3	2	

CLASSIFICATION Conf CAPTIONED BY [illegible]

Approved For Release 1999/09/22 : CIA-RDP78-05867A000518750007-7

FORM NO. 174 REPLACES PREVIOUS EDITIONS

PHOTO ANALYSIS REPORT

Approved For Release 1999/09/22 : CIA-RDP78-05867A000518750007-7

PHOTO NO. 112538 | LATITUDE | LONGITUDE E 93 7E

COUNTRY | PROVINCE WAC 554A

AREA NO BT | SUBJECT COL | SUBJECT C42 | SUBJECT | SUBJECT | SUBJECT | SUBJECT | SUBJECT | SUBJECT

TASH CHH D ZONG

NEAR ZONG

OLD D ZONG

HOUSING MONASTERY

PT 2 OF 2 PANORAMA SEE CIA

25X1A

DATE OF PHOTO 6 4 | TYPE 4 | QUALITY 3 | CLASS 3 | NO. OF CARDS 2

CLASSIFICATION | CAPTIONED BY

Approved For Release 1999/09/22 : CIA-RDP78-05867A000518750007-7

FORM NO. 1 Jan 64 174 USE PREVIOUS EDITIONS PHOTO ANALYSIS REPORT

Approved For Release 1999/09/22 : CIA-RDP78-05867A000518750007-7

PHOTO NO. | REFERENCE | DATE | LOCATION

COUNTRY | PROVINCE: WAC 5T4A

AREA NO: BT | SUBJECT: COL | SUBJECT: 242 | SUBJECT | SUBJECT | SUBJECT | SUBJECT | SUBJECT | SUBJECT

TAIH I CII II O D ZONG C E

NTRAL TOWER (UC II) F

OLD DZONG,

HOUSING MONASTERY

25X1A

[redacted]

DATE OF PHOTO	TYPE	QUALITY	CLASS	NO. OF CARDS
64	4	2	3	

CLASSIFICATION: Conf | CAPTIONED BY

Approved For Release 1999/09/22 : CIA-RDP78-05867A000518750007-7

FORM NO. 1 JAN 54 174 | PHOTO ANALYSIS REPORT

Approved For Release 1999/09/22 : CIA-RDP78-05867A000518750007-7

PHOTO NO. 112530 | FLIGHT NO. F270 62 | ALTITUDE C | DATE 27 25 N | LONGITUDE 8935 E

COUNTRY | PROVINCE WAC 554A

AREA NO	SUBJECT	SUBJECT	SUBJECT	SUBJECT	SUBJECT	SUBJECT	SUBJECT	SUBJECT
BT	COL	C42						

TASH 1 CHH 10 O D ZO 15 NG 20 C E

NIRAL 25 TOWER 30 (UC 35 11 1) OF 40

OLD 45 DEONG, 50

HOUNG MONASTERY.

ENTRANCE TO

25X1A

[redacted]

DATE OF PHOTO	TYPE	QUALITY	CLASS	NO. OF CARDS
64	4	2	2	

CLASSIFICATION Conf | CAPTIONED BY

FORM NO. 1 Jun 54 174 USE PREVIOUS EDITIONS

PHOTO ANALYSIS REPORT

Approved For Release 1999/09/22 : CIA-RDP78-05867A000518750007-7

Approved For Release 1999/09/22 : CIA-RDP78-05867A000518750007-7

PHOTO NO. | LOT NO. F370 66 | MAP REFERENCE | LATITUDE | LONGITUDE

COUNTRY | PROVINCE WAC 554A

AREA NO	SUBJECT	SUBJECT	SUBJECT	SUBJECT	SUBJECT	SUBJECT	SUBJECT	SUBJECT
BT	DDD	DDR	D36	D48	AKU	C24		

TAB 11 1 CHN 10 D Z U N G T H 20
IMB U 25 S E T , L E M C N 35 F R 40 J
Z U N G 45 [illegible] 50

25X1A

[redacted]

DATE OF PHOTO	TYPE	QUALITY	CLASS	NO. OF CARDS
64	4	2	3	6

CLASSIFICATION Conf | CAPTIONED BY

FORM NO. 1 Jun 54 174 USE PREVIOUS EDITIONS

PHOTO ANALYSIS REPORT

PHOTO NO 112534 | LOT NO F370 66 | MAP REFERENCE | LATITUDE 37 12 N | LONGITUDE

COUNTRY | PROVINCE WAC 554A

AREA NO	SUBJECT	SUBJECT	SUBJECT	SUBJECT	SUBJECT	SUBJECT	SUBJECT	SUBJECT
BT	B36	DDD	DDR	AHL	C24	AKU	D48	AKW

TAB 11 1 CHN 10 D Z U N G T H 20
IMB U 25 R E V E R U N C C Y 35 C 40
K G F R 45 D Z O N G 50

25X1A

[redacted]

DATE OF PHOTO	TYPE	QUALITY	CLASS	NO. OF CARDS
01	4	2	3	8

CLASSIFICATION Conf | CAPTIONED BY

FORM NO. 1 Jun 54 174 USE PREVIOUS EDITIONS

PHOTO ANALYSIS REPORT

Approved For Release 1999/09/22 : CIA-RDP78-05867A000518750007-7

Approved For Release 1999/09/22 : CIA-RDP78-05867A000518750007-7

PHOTO NO. 11253 LOT NO. F2708 64 LONGITUDE

COUNTRY PROVINCE WAC 15YA

AREA NO	SUBJECT	SUBJECT	SUBJECT	SUBJECT	SUBJECT	SUBJECT	SUBJECT	SUBJECT
BT	CLS	CIG	COL	AMO	DUD	DUD	C42	

TAB 11 1 CHN 10 D ZUNG 15 20

IN 25 TELECT 30 T 35 N, MBU 40

SECTION 45 LENCH 50 DONG (CA)

1,6,7,10,23 25X1A

DATE OF PHOTO	TYPE	QUALITY	CLASS	NO. OF CARDS
64	4	2	3	7

CLASSIFICATION Conf CAPTIONED BY DU

Approved For Release 1999/09/22 : CIA-RDP78-05867A000518750007-7

FORM NO. 1 Jun 64 174 USE PREVIOUS EDITIONS PHOTO ANALYSIS REPORT

Approved For Release 1999/09/22 : CIA-RDP78-05867A000518750007-7

PHOTO NO. | LAT. NO. | LONGITUDE

COUNTRY | PROVINCE

AREA NO.	SUBJECT	SUBJECT	SUBJECT	SUBJECT	SUBJECT	SUBJECT	SUBJECT	SUBJECT
BT	COL	COL 2	DOD	DOD	AHL	D36		

T A B [illegible] 5 [illegible] 10 D Z [illegible] 15 N C D 20 E

O N G 25 [illegible] K C 30 [illegible] [illegible] L F 35 [illegible] B A N 40 K

O F 45 [illegible] [illegible] m 8 50 [illegible] R VER

(1.7.1.24.2)

25X1A

[redacted]

DATE OF PHOTO	TYPE	QUALITY	CLASS	NO. OF CARDS	SC
6 4	4	2	3	6	

CLASSIFICATION: Conf | CAPTIONED BY

Approved For Release 1999/09/22 : CIA-RDP78-05867A000518750007-7

FORM NO. 1 Jan 64 174 USE PREVIOUS EDITIONS

PHOTO ANALYSIS REPORT

Approved For Release 1999/09/22 : CIA-RDP78-05867A000518750007-7

PHOTO NO. 112566 | FLT. NO. P2700 66 | ALTITUDE C | DATE 27 JAN 70 | LONGITUDE

COUNTRY | PROVINCE WAC 554A

AREA NO	SUBJECT	SUBJECT	SUBJECT	SUBJECT	SUBJECT	SUBJECT	SUBJECT	SUBJECT
BT	C42							

TABH1 CHH10 DZ0 15NJG R20

YAL 25PALACE 30 THIMSU 40

ENTRANCE 50

(7) 25X1A [redacted]

BASE OF PHOTO	TYPE	QUALITY	CLASS	NO. OF CARDS
64	4	2	3	1

CLASSIFICATION Conf | CAPTIONED BY

Approved For Release 1999/09/22 : CIA-RDP78-05867A000518750007-7

FORM NO. 1 Jan 66 174 USE PREVIOUS EDITIONS

PHOTO ANALYSIS REPORT

Approved For Release 1999/09/22 : CIA-RDP78-05867A000518750007-7

PHOTO NO. 1125356 | ROLL NO. P 2700 66 | SCALE | ALTITUDE 27,200 | LONGITUDE

COUNTRY | PROVINCE WAC 554A

AREA NO	SUBJECT	SUBJECT	SUBJECT	SUBJECT	SUBJECT	SUBJECT	SUBJECT	SUBJECT	SUBJECT
BT	C42								

TASHI CHHOD ZONG R
YAK PALACE TIMBU
INNER GATE. NOTE BUDDHIST PRAYER FLAG.

(7) 25X1A [redacted]

DATE OF PHOTO	TYPE	QUALITY	CLASS	NO. OF CARDS	SOU
64	4	2	3	1	C

CLASSIFICATION Conf | CAPTIONED BY

Approved For Release 1999/09/22 : CIA-RDP78-05867A000518750007-7

FORM NO. 1 Jan 60 174 USE PREVIOUS EDITIONS PHOTO ANALYSIS REPORT

Approved For Release 1999/09/22 : CIA-RDP78-05867A000518750007-7

PHOTO NO. 12535 | DATE OF PHOTO | ALTITUDE | LONGITUDE

COUNTRY | PROVINCE

AREA NO	SUBJECT	SUBJECT	SUBJECT	SUBJECT	SUBJECT	SUBJECT	SUBJECT	SUBJECT
PT	C42							

(21)

25X1A

[redacted]

DATE OF PHOTO	TYPE	QUALITY	CLASS	NO. OF CARDS	SOU
64	4	2	3	1	

CLASSIFICATION: Conf | CAPTIONED BY

Approved For Release 1999/09/22 : CIA-RDP78-05867A000518750007-7

FORM NO. 1 Jan 64 174 USE PREVIOUS EDITIONS

PHOTO ANALYSIS REPORT

Approved For Release 1999/09/22 : CIA-RDP78-05867A000518750007-7

PHOTO NO. 1126383 | DATE OF PHOTO 27 NOV 62 | REFERENCE C | ALTITUDE 27,000 | LONGITUDE 77,000

COUNTRY | PROVINCE WAC 554A

AREA NO	SUBJECT	SUBJECT	SUBJECT	SUBJECT	SUBJECT	SUBJECT	SUBJECT	SUBJECT
BT	COL	COL						

TASH 1 CHH 10 D ZO 15 NG B 20
DDH 25 T M O 30 NA T C 35 C Y T 40 N
IMBU 45 - AL 50 O SERVED AS NAT'L ASSEMBLY HALL

(7.1.0) 25X1A [redacted]

DATE OF PHOTO	TYPE	QUALITY	CLASS	NO. OF CARDS	SOU
64	4	2	3	2	

CLASSIFICATION Conf | CAPTIONED BY

Approved For Release 1999/09/22 : CIA-RDP78-05867A000518750007-7

FORM NO. 174 USE PREVIOUS EDITIONS

PHOTO ANALYSIS REPORT

Approved For Release 1999/09/22 : CIA-RDP78-05867A000518750007-7

PHOTO NO. 112533 | DATE 27 NOV 66 | LATITUDE | LONGITUDE

COUNTRY | PROVINCE WAC 554A

AREA NO	SUBJECT	SUBJECT	SUBJECT	SUBJECT	SUBJECT	SUBJECT	SUBJECT	SUBJECT
BT	C26							

TASK 1 C 11 11 10 D Z O 15 N G E W 20

OF , 25 T 11 1 M B U. 30 35 40

45 50

25X1A

(7.0)

BASIS OF PHOTO	TYPE	QUALITY	CLASS	NO. OF CARDS	SOURCE
6 4	4	2	3	1	[redacted]

CLASSIFICATION Conf | CAPTIONED BY

Approved For Release 1999/09/22 : CIA-RDP78-05867A000518750007-7

FORM NO. 1 Jan 64 174 USE PREVIOUS EDITIONS

PHOTO ANALYSIS REPORT

Approved For Release 1999/09/22 : CIA-RDP78-05867A000518750007-7

PHOTO NO. 1125360 | FLT NO. 27-64 | ALTITUDE 37,500 | LATITUDE | LONGITUDE

COGNIZ | PROVINCE WAT SJA

AREA NO BT | SUBJECT REG | SUBJECT COL | SUBJECT | SUBJECT | SUBJECT | SUBJECT | SUBJECT | SUBJECT

TASK 1 C | 5 | 10 | 15 | 20

ICKS 25 | 30 | 35 | 40

ONG 41 | 50

TION.

(T.10.M)

25X1A

[redacted]

DATE OF PHOTO	TYPE	QUALITY	CLASS	NO. OF CARDS	SOURCE
6 4	4	2	3	2	

CLASSIFICATION | CAPTIONED BY

Approved For Release 1999/09/22 : CIA-RDP78-05867A000518750007-7

FORM NO. 174 USE PREVIOUS EDITIONS

PHOTO ANALYSIS REPORT

Approved For Release 1999/09/22 : CIA-RDP78-05867A000518750007-7

PHOTO NO. 1125382 FLT NO. 270168 ALTITUDE 27 LONGITUDE

COUNTRY PROVINCE WAC 554A

AREA NO BT SUBJECT C41 SUBJECT A63 SUBJECT CWL SUBJECT C4V SUBJECT SUBJECT SUBJECT SUBJECT

TAFH 1 CHH 10 DZO 15 NG N 20 E

TAFH 1 CHH 10 DZO 15 NG N 20 E

WDZ 25 ON 6 C 30 O N 35 40

W 45 WORK 50

25X1A

(7.8,10)

DATE OF PHOTO		TYPE	QUALITY	CLASS	NO. OF CARDS
6	4	4	2	3	4

CLASSIFICATION C CAPTIONED BY

Approved For Release 1999/09/22 : CIA-RDP78-05867A000518750007-7

FORM NO. 1 Jan 69 174 USE PREVIOUS EDITIONS PHOTO ANALYSIS REPORT

Approved For Release 1999/09/22 : CIA-RDP78-05867A000518750007-7

PHOTO NO. 1125362 | REFERENCE | FEATURE | LONGITUDE

COUNTRY | PROVINCE WAC 5.4A

AREA NO	SUBJECT	SUBJECT	SUBJECT	SUBJECT	SUBJECT	SUBJECT	SUBJECT	SUBJECT
BT	COL	C4L	A63	C19				

I	A	S	11	1		C	11	11	10	O		D	Z	O	15	N	G			N	20 E
W		D	Z	25	O	N	G			C	30	O	N	S	T	R	35	U	C	T	.	O	40 J
				45							50												

(78,14) 25X1A [redacted]

DATE OF PHOTO		TYPE	QUALITY	CLASS	NO. OF CARDS	SOURCE
6	4	4	2	3	3	

CLASSIFICATION Conf | CAPTIONED BY

Approved For Release 1999/09/22 : CIA-RDP78-05867A000518750007-7

FORM NO. 1 Jan 64 174 USE PREVIOUS EDITIONS

PHOTO ANALYSIS REPORT

Approved For Release 1999/09/22 : CIA-RDP78-05867A000518750007-7

PHOTO NO. 1125064 | LOT NO. P27066 | MAP REFERENCE C | LATITUDE 27 29 N | LONGITUDE 89 37 E

COUNTRY | PROVINCE WAC 514A

AREA NO BT | SUBJECT AKW | SUBJECT DEN | SUBJECT CVG | SUBJECT AKE | SUBJECT | SUBJECT | SUBJECT | SUBJECT

FAIR CHH O DZONG CED

JET CK WIT B ASS F

OK DZONG CONSTRUCTION.

PHOTO NO. 1125063 | LOT NO. P27066 | MAP REFERENCE C | LATITUDE 27 29 N | LONGITUDE 89 37 E

COUNTRY | PROVINCE WAC 514A

AREA NO BT | SUBJECT AGT | SUBJECT COL | SUBJECT CHK | SUBJECT CFG | SUBJECT | SUBJECT | SUBJECT | SUBJECT

FAIR CH H O DZONG N E

WDZONG UC.

25X1A

[redacted]

BASE OF PHOTO	TYPE	QUALITY	CLASS	NO. OF CARDS
G U	4	2	3	4

CLASSIFICATION Conf | CATEGORED BY

PHOTO ANALYSIS REPORT

Approved For Release 1999/09/22 : CIA-RDP78-05867A000518750007-7

Approved For Release 1999/09/22 : CIA-RDP78-05867A000518750007-7